

Alberta Transportation and Economic Corridors

Bridge Rehabilitation

Highway 53 near the Village of Donalda over Meeting Creek

Overview

During the summer of 2024, Alberta Transportation and Economic Corridors will begin repair work on the bridge over Meeting Creek on Highway 53 near the Village of Donalda.

Project Details

Construction is expected to begin June 2024 with an anticipated completion date of late October 2024, weather permitting. Work on site is expected to take place Monday to Friday between the hours of 7 am to 7pm. Lane restrictions will be in place 7 days a week.

Construction includes concrete deck overlay, concrete repairs, painting of the steel piles, asphalt paving and other minor repairs.

Traffic Impacts

Due to the nature of the work and equipment on site, no wide, oversized loads or over dimensioned farm equipment will be permitted for the duration of the project. Transport of any oversized or over dimension equipment, should plan for alternate routes.



Figure 1. Project area, near the Village of Donalda

Traffic Impacts

As with any construction project, travelers may experience speed reductions, lane closures and minor delays. Signage with additional information on construction timing will be posted on site a week before construction begins. A single 3.5 m lane with alternating traffic controlled by traffic lights, will be maintained through the construction zone. No detours are anticipated. A traffic accommodation strategy is in place to mitigate the impacts to travelers. This includes additional signage, delineation, and if required, illumination. Please watch for all and obey all construction zone signage. For up to date information on this project, please call 5-1-1 toll free or visit 511.alberta.ca



Figure 2. Bridge over Meeting Creek near the Village of Donalda

Need more information?



For additional information on the project please contact us directly:

Donald Saunders, P.Eng., Bridge Manager
Alberta Transportation and Economic Corridors
Phone: 403-340-5579
Email: donald.saunders@gov.ab.ca

Alberta Transportation and Economic Corridors

Bridge Rehabilitation

Highway 53 near the Village of Donalda over Meeting Creek

Project Map

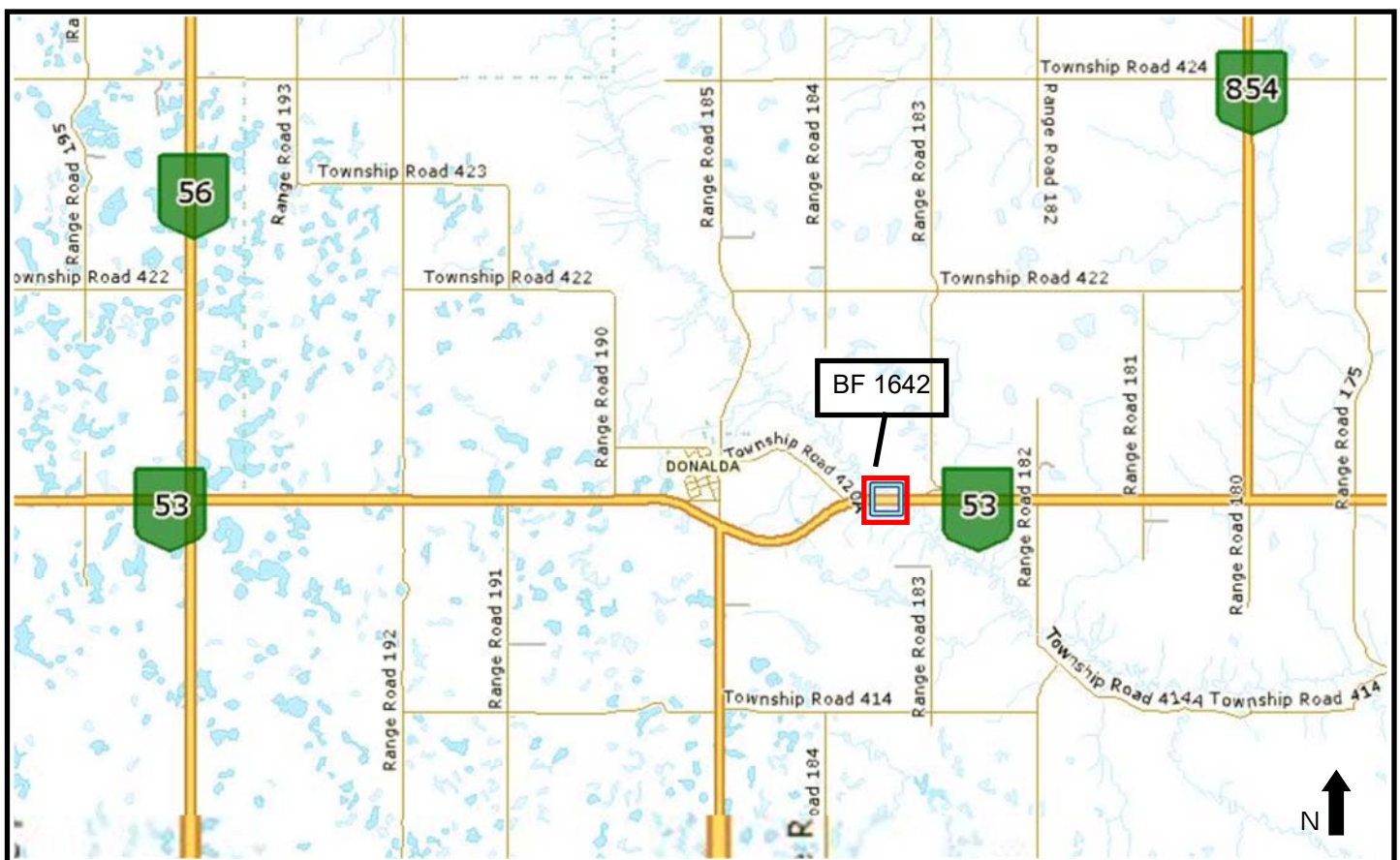
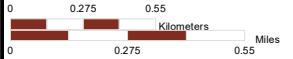
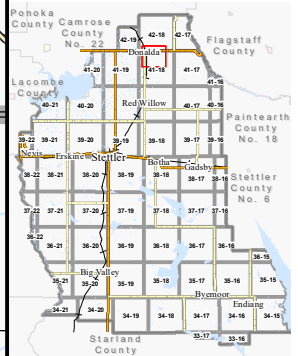
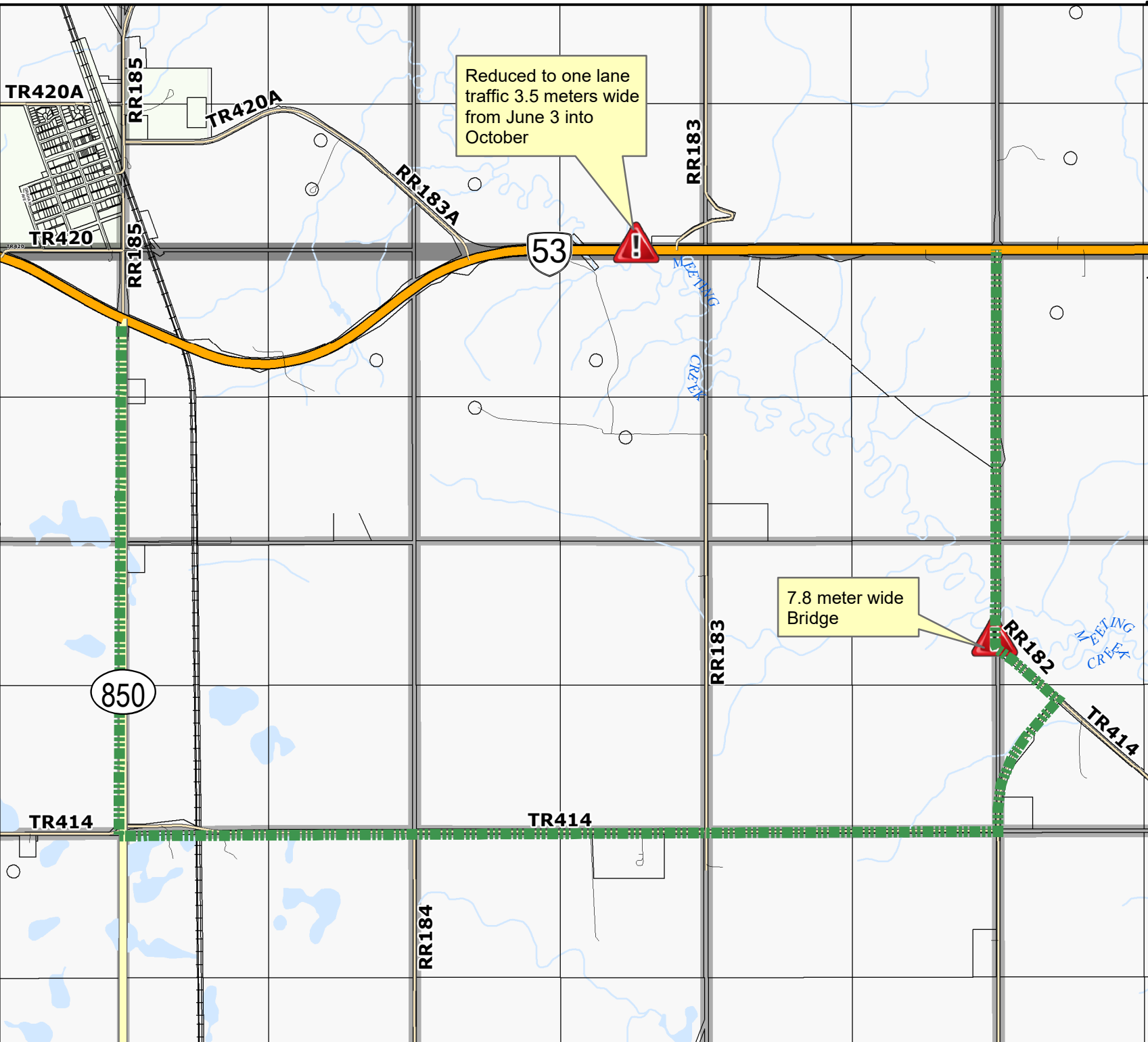


Figure 3. Map showing location of the bridge construction over Meeting Creek near the Village of Donalda

Highway 53 Lane Closure



 Detour Route



Map Provided by the County of Stettler
Cartographer: Rich Fitzgerald. County of Stettler not responsible for errors or omissions.